






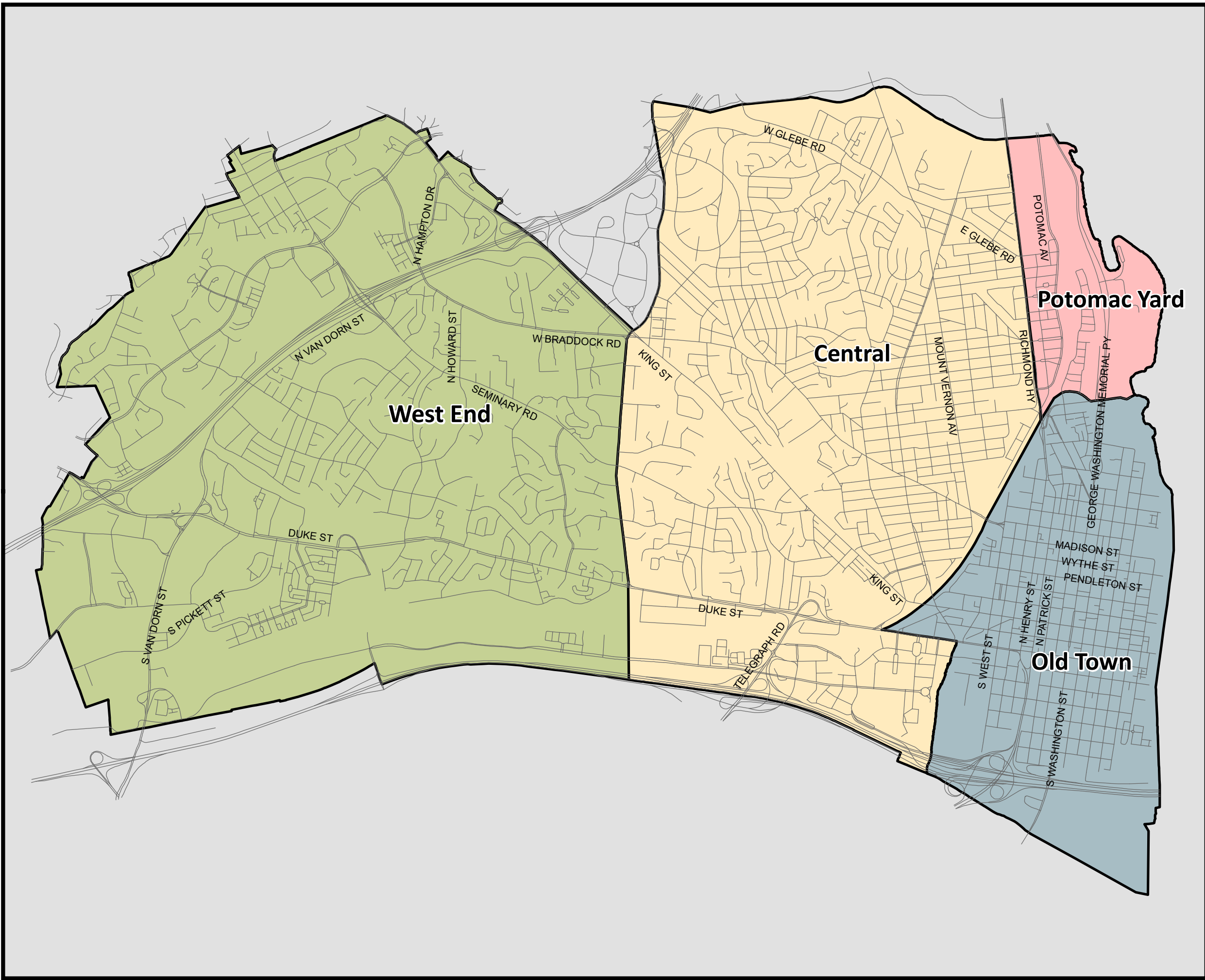
City of Alexandria
Planning Zones Map

July 2019

Street Labels

Planning Zone

-  Central
-  Old Town
-  Potomac Yard
-  West End



This map was produced by the GIS Division of the Department of ITS, City of Alexandria, VA

*Pursuant to Section 54.1-402 of the Code of Virginia, any determination of topography or contours, or any depiction of physical improvements, property lines or boundaries is for general information only and shall not be used for the design, modification or construction of improvements to real property or for flood plain determination.

The maps provided hereunder are provided "as is" and the City expressly disclaims all warranties, UCC and otherwise, express or implied, including warranties as to accuracy of the maps and merchantability and fitness for a particular purpose, and further expressly disclaims responsibility for all incidental, consequential or special damages arising out of or in connection with the use or performance of the maps.

Mapping Standards:
Coordinate System - NAD83 State Plane Virginia North
Projection - Lambert Conformal Conic
Map Units - Feet

Map Produced:
07-30-2019

